Empowering Communities Through the GNAR Initiative

JAKE POWELL

ELIZABETH SODJA

JORDAN SMITH

DANYA RUMORE

GATEWAY AND NATURAL AMENITY REGION INITIATIVE

EXTENSION
UtahStateUniversity

The GNAR Initiative

GATEWAY AND
NATURAL AMENITY
REGION INITIATIVE

GNAR?

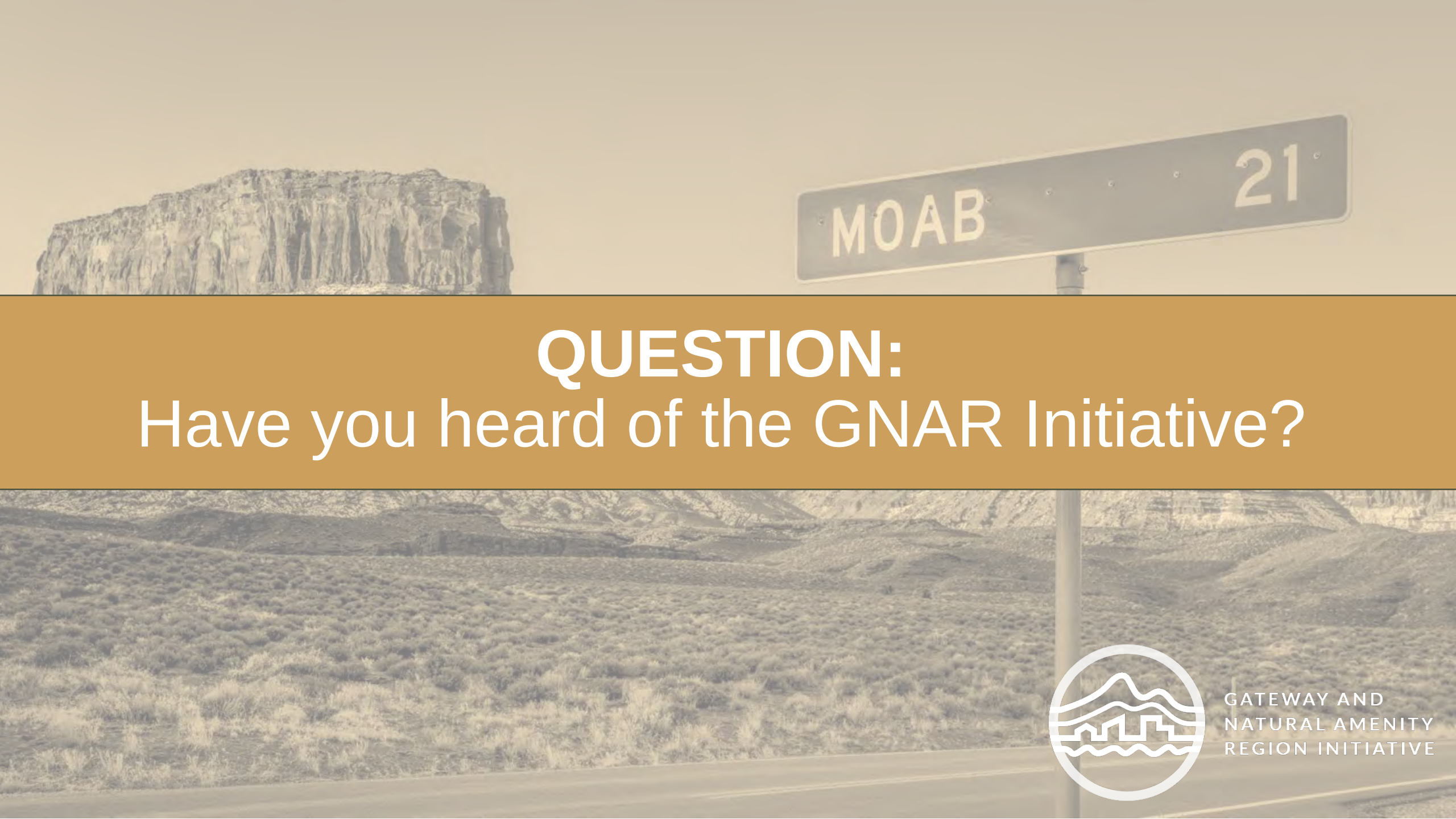

QUESTION:
Have you heard of the GNAR Initiative?

GATEWAY AND
NATURAL AMENITY
REGION INITIATIVE

Who is GNAR?

Gateway
…to a state or national park, national forest, BLM recreational area, protected cultural heritage site, or other prominent public lands
Natural **A**menity
…community and economic development is closely tied to landscape and natural assets utilized for recreation, tourism, and outdoor-based leisure
Region
…part of a larger region with similar attributes AND/OR a region surrounding a resort-like community

GATEWAY AND
NATURAL AMENITY
REGION INITIATIVE

Who is GNAR?

- Small town
  - 150-25,000 people
- Proximity to natural amenities
  - Within 10 miles of a national park, state park, national forest, lake, scenic river, etc.,
- Not in an urbanized area
  - Further than 15 miles from an urbanized area by road

GATEWAY AND
NATURAL AMENITY
REGION INITIATIVE

Who is GNAR?

- 1522 GNAR communities
  - 821 incorporated cities
  - 701 Census designated places
- 30.6% of Mountain West communities
- 61.1% of “small” Mountain West communities

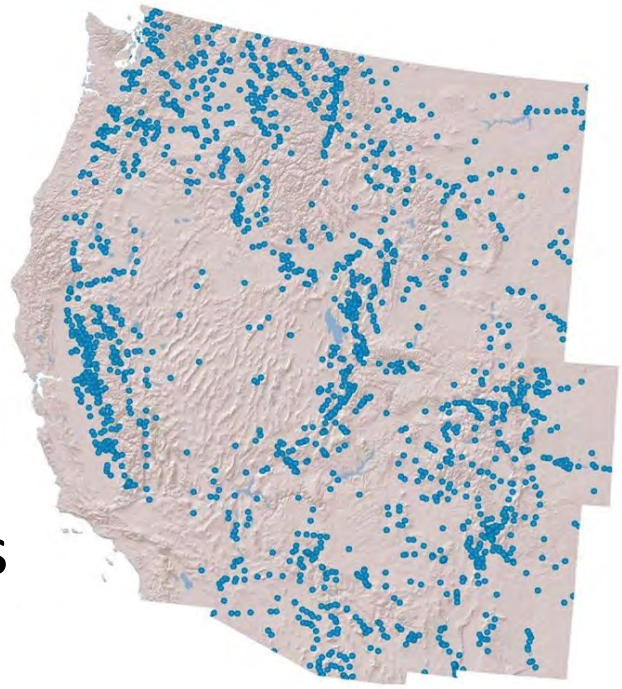

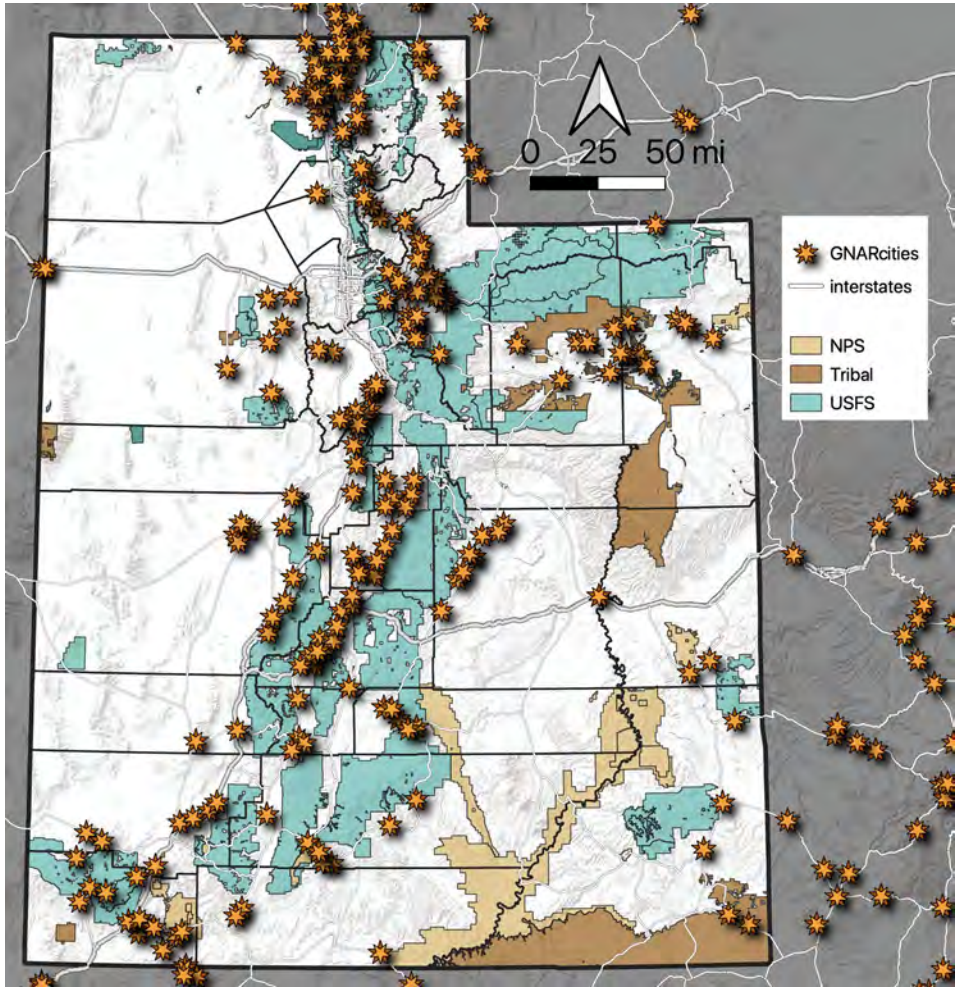

GATEWAY AND NATURAL AMENITY REGION INITIATIVE

What is GNAR?



GATEWAY AND
NATURAL AMENITY
REGION INITIATIVE

What is a GNAR?

GATEWAY AND
NATURAL AMENITY
REGION INITIATIVE

What is a GNAR?

GATEWAY AND
NATURAL AMENITY
REGION INITIATIVE

What is a GNAR?

GATEWAY AND
NATURAL AMENITY
REGION INITIATIVE

GNAR-ly issues

Springdale, UT

GATEWAY AND
NATURAL AMENITY
REGION INITIATIVE

Big city problems in small rural towns…

GNAR(ly) Challenges

- Affordability and availability of housing
- Traffic/congestion/parking
- Short term/Long term rentals
- Climate change vulnerability/adaptation

GATEWAY AND NATURAL AMENITY REGION INITIATIVE

Big city problems in small rural towns…

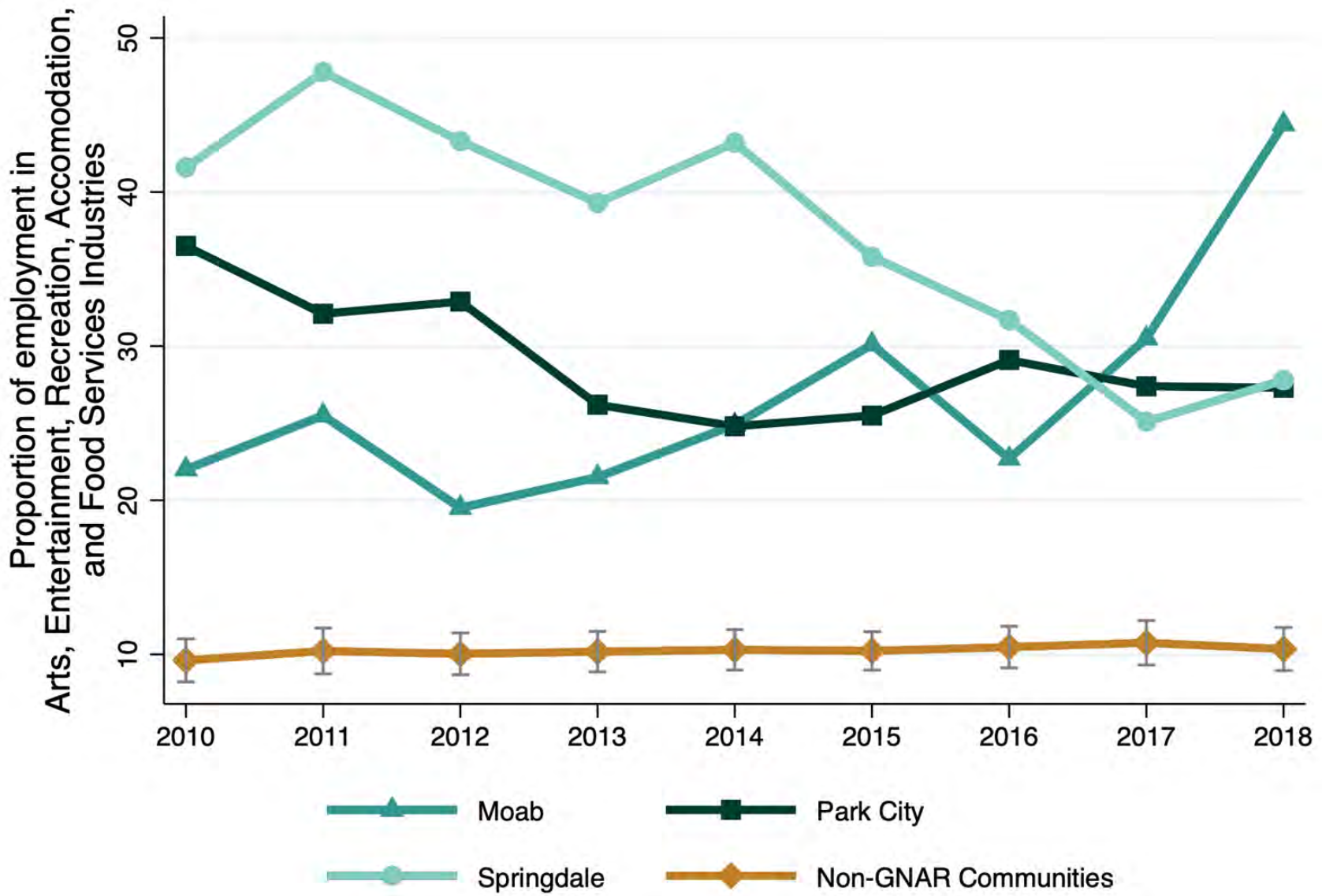

GATEWAY AND NATURAL AMENITY REGION INITIATIVE

Big city problems in small rural towns…

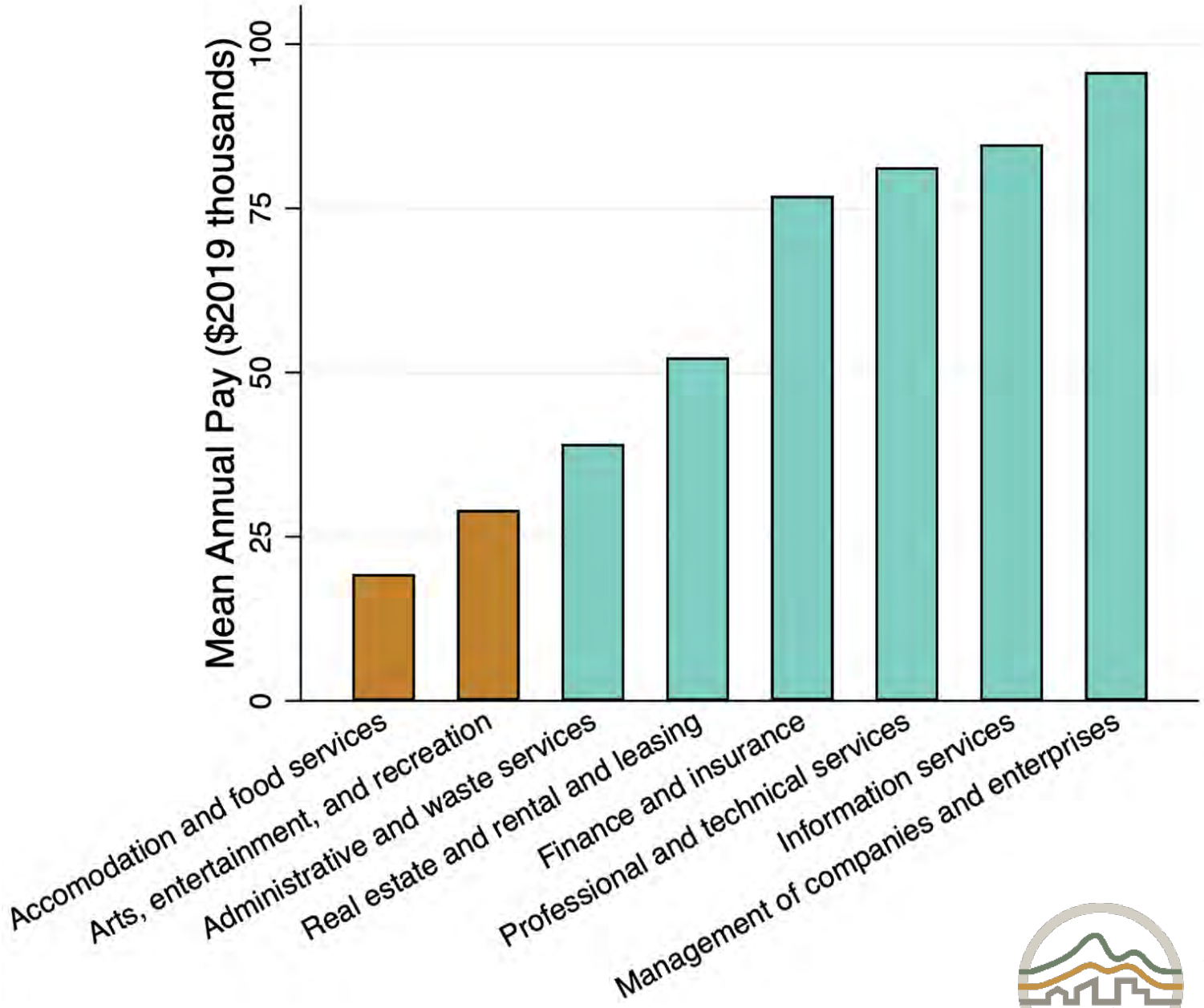

GATEWAY AND NATURAL AMENITY REGION INITIATIVE

Identity Crisis

GNAR(ly) Challenges

A lot of GNAR communities say they don't want to be like:

- Vail, Aspen, or Breckenridge, CO
- Jackson, WY
- Moab, UT

Or to be:

- "A tourist trap"
- A big city
- Many say they want to maintain their "small town-ness"

On the other hand, some are concerned about becoming:

- "An abandoned small town"

Help Wanted!

GNAR(ly) Challenges

GNAR communities want assistance with their planning, development, and sustainability issues

- Strong interest in:
  - Model ordinances
  - White papers on key topics
  - Case studies and lessons learned
  - Best practice guidelines for GNAR communities
  - Help with charrettes and design workshops
  - Models for regional collaboration
  - Information about different funding options
  - Forums (in person, webinars, etc) for peer-to-peer learning and sharing innovative ideas
- 95% said an online toolkit to support planning in GNAR communities would be helpful

GNAR-ly issues

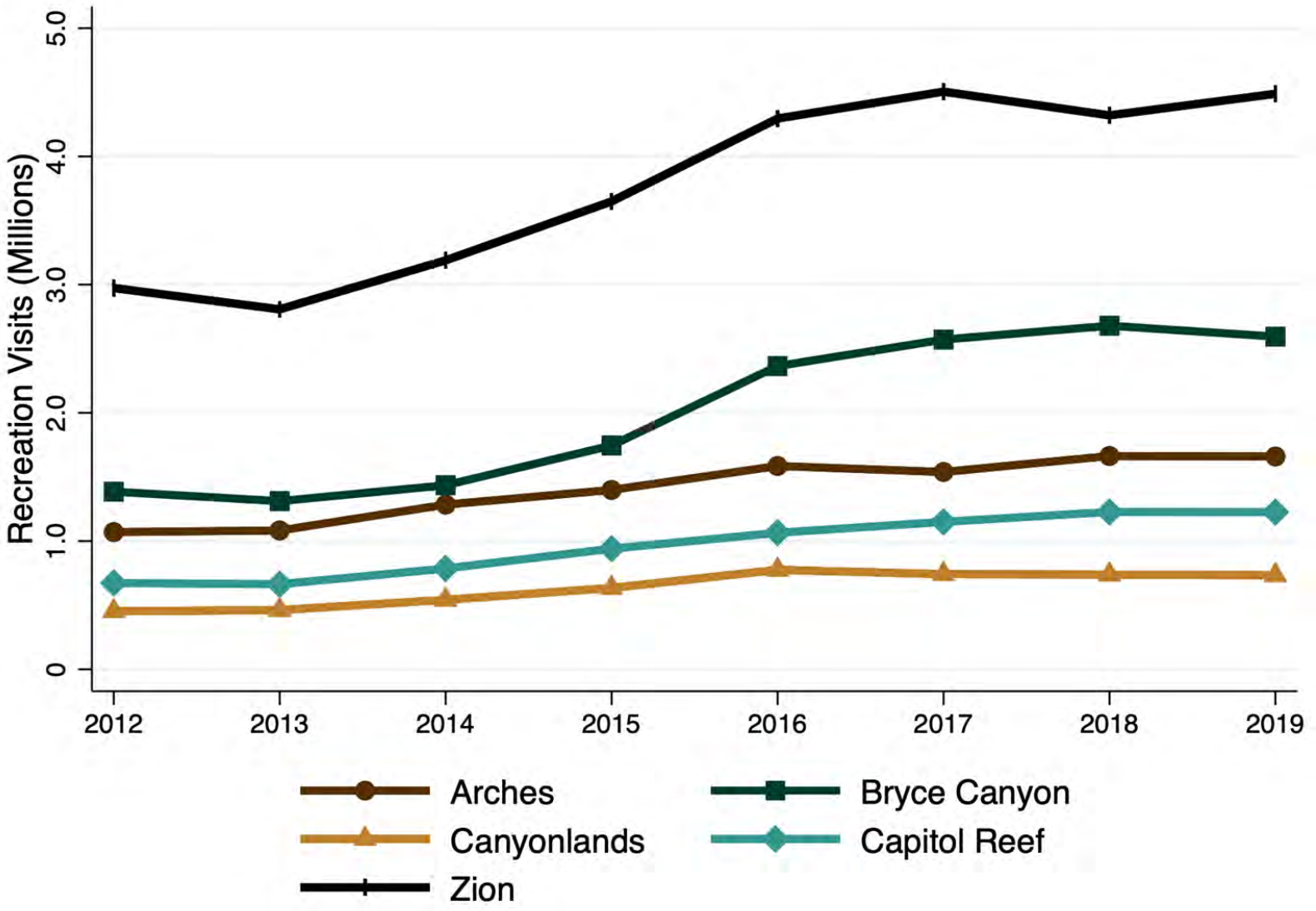

GATEWAY AND NATURAL AMENITY REGION INITIATIVE

GNAR-ly issues

~4.5 Million Visitors in 2017-2019

GATEWAY AND NATURAL AMENITY REGION INITIATIVE

GNAR-ly issues

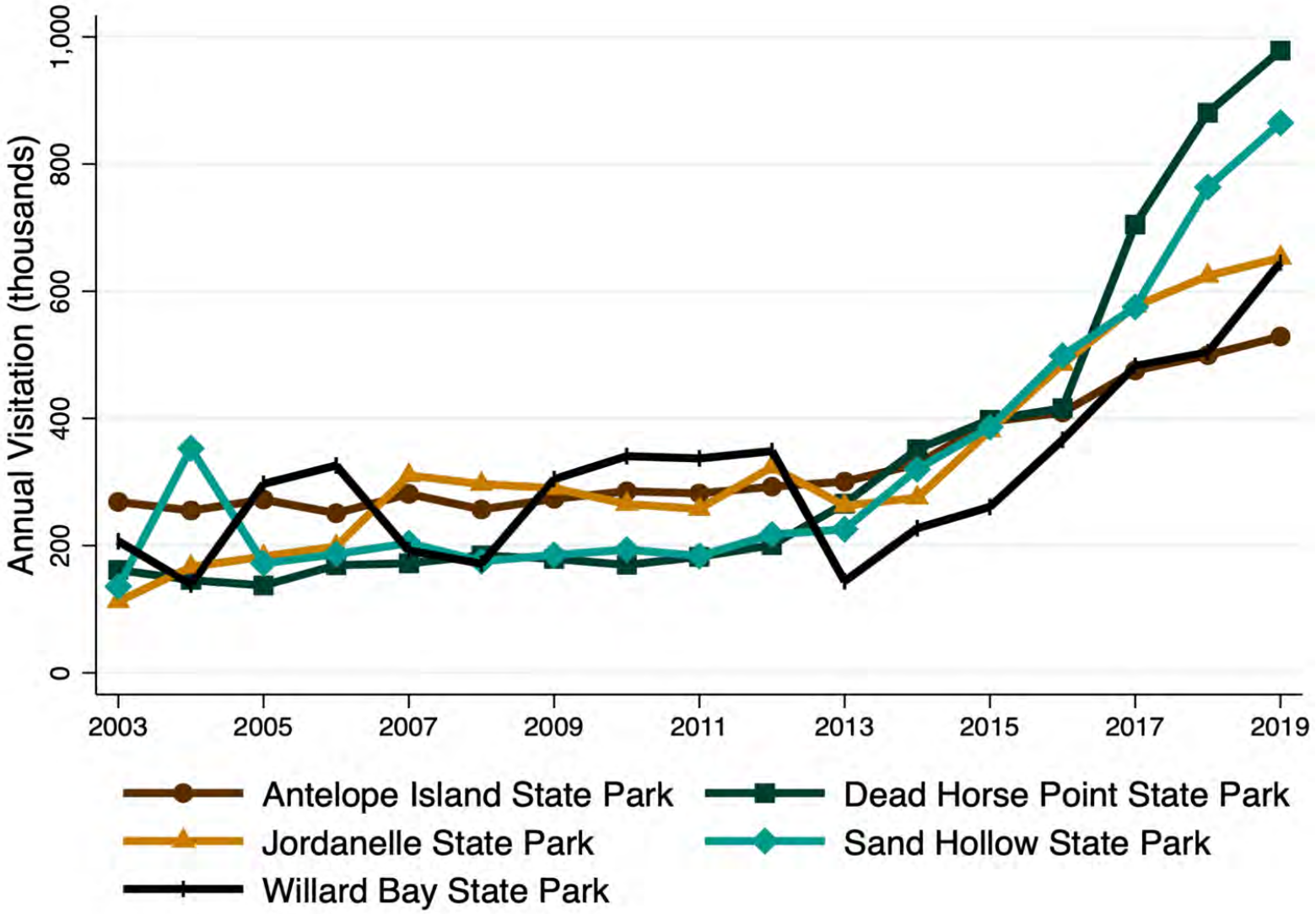

GATEWAY AND NATURAL AMENITY REGION INITIATIVE

QUESTION:

What's the main challenge your community is facing right now?

GATEWAY AND
NATURAL AMENITY
REGION INITIATIVE

GNAR-ly-ER issues

Forbes

Sep 15, 2020, 08:10am EDT | 11,180 views

Zoom Towns: Why Your Last Vacation Getaway May Be Your Next Home

Irene S. Levine Contributor

Travel

MENU | High Country News SUBSCRIBE | THE MAGAZINE | DONATE NOW

INFOGRAPHIC

How the Zoom boom is changing the West

Remote workers are flocking to Western towns.

Jonathan Thompson

Jan. 1, 2021 | *From the print edition*

Bloomberg the Company & its Products | Bloomberg Terminal Demo Request | Bloomberg Anywhere Remote Login | Bloomberg Customer Support

Bloomberg Opinion

Technology & Ideas

Booming 'Zoom Towns' Should Ease City Housing Costs

With highly paid remote workers looking as if they'll stay put in vacation spots, pricey urban areas might become more affordable.

GATEWAY AND NATURAL AMENITY REGION INITIATIVE

Laying the Groundwork

GATEWAY AND
NATURAL AMENITY
REGION INITIATIVE

THE
UNIVERSITY
OF UTAH
STATE
GATEWAY AND
NATURAL AMENITY
REGION INITIATIVE

INSTITUTE OF
OUTDOOR
RECREATION
AND TOURISM
UTAH STATE UNIVERSITY
STATE
Extension
UtahStateUniversity
THE
UNIVERSITY
OF UTAH
STATE
THE UNIVERSITY OF UTAH
S.J. QUINNEY
COLLEGE OF LAW
Wallace Stegner Center for Land,
Resources, and the Environment
Environmental Dispute Resolution Program
GATEWAY AND
NATURAL AMENITY
REGION INITIATIVE

“The GNAR Initiative exists to help western GNAR communities thrive and preserve the things that make them special.”

GATEWAY AND
NATURAL AMENITY
REGION INITIATIVE

Research

What are the challenges?
What are the opportunities?
What are communities doing to prepare and respond?

Education

Getting students out working in GNAR communities
Engaging students in research and developing tools
Training for public officials and community members ir
GNAR communities

Capacity Building

Technical Assistance
On-the-ground planning, urban design, and collaborati
assistance
Online toolkit
Tool and resource development
Peer-to-peer learning forums

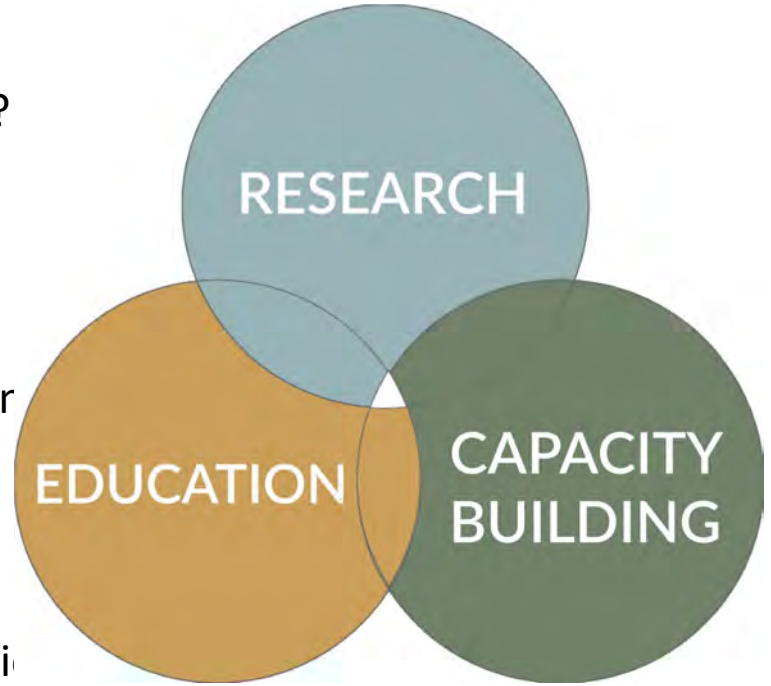

GATEWAY AND NATURAL AMENITY REGION INITIATIVE

A GNAR-LY RESPONSE

GATEWAY AND
NATURAL AMENITY
REGION INITIATIVE

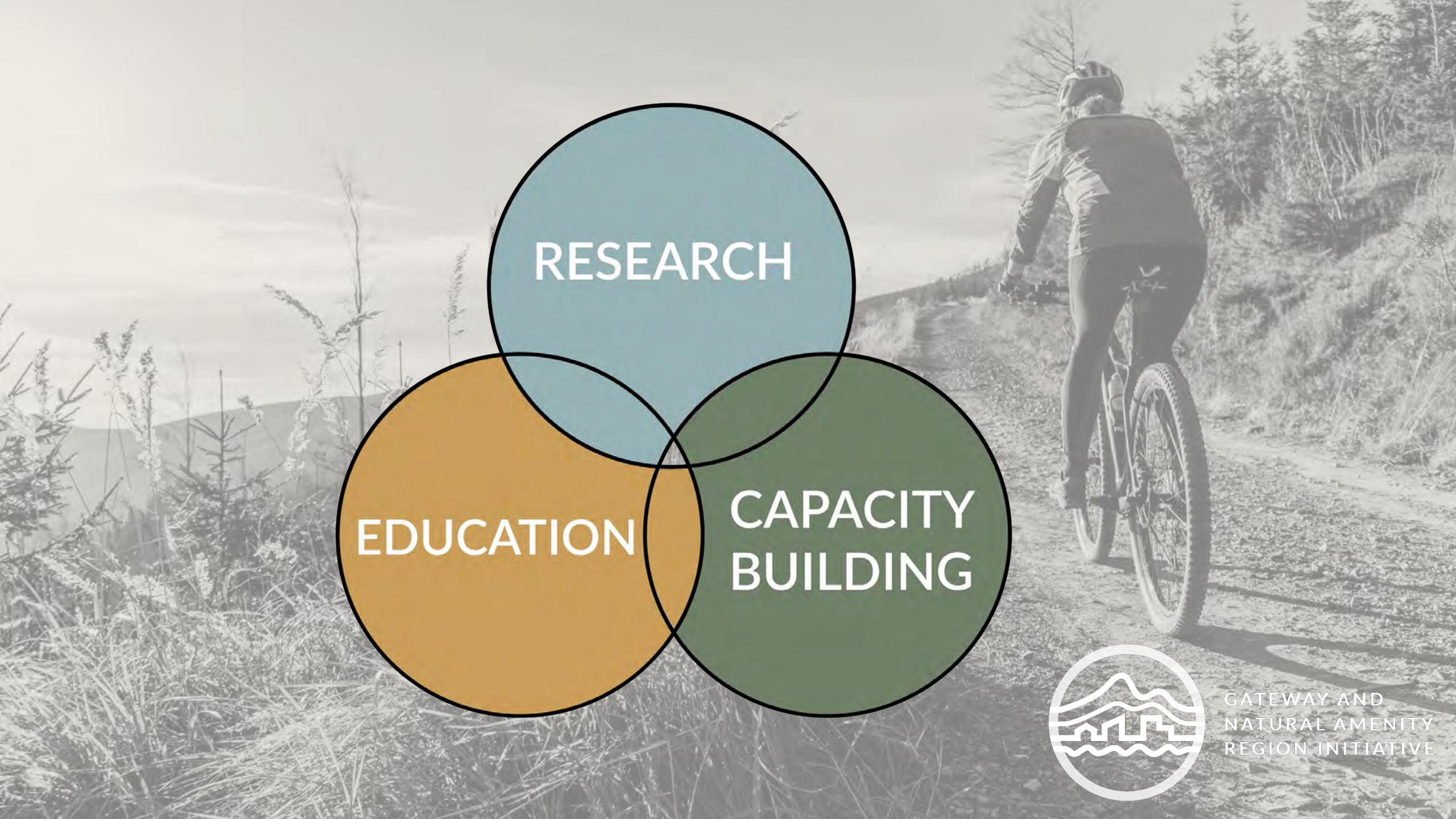

GATEWAY AND NATURAL AMENITY REGION INITIATIVE

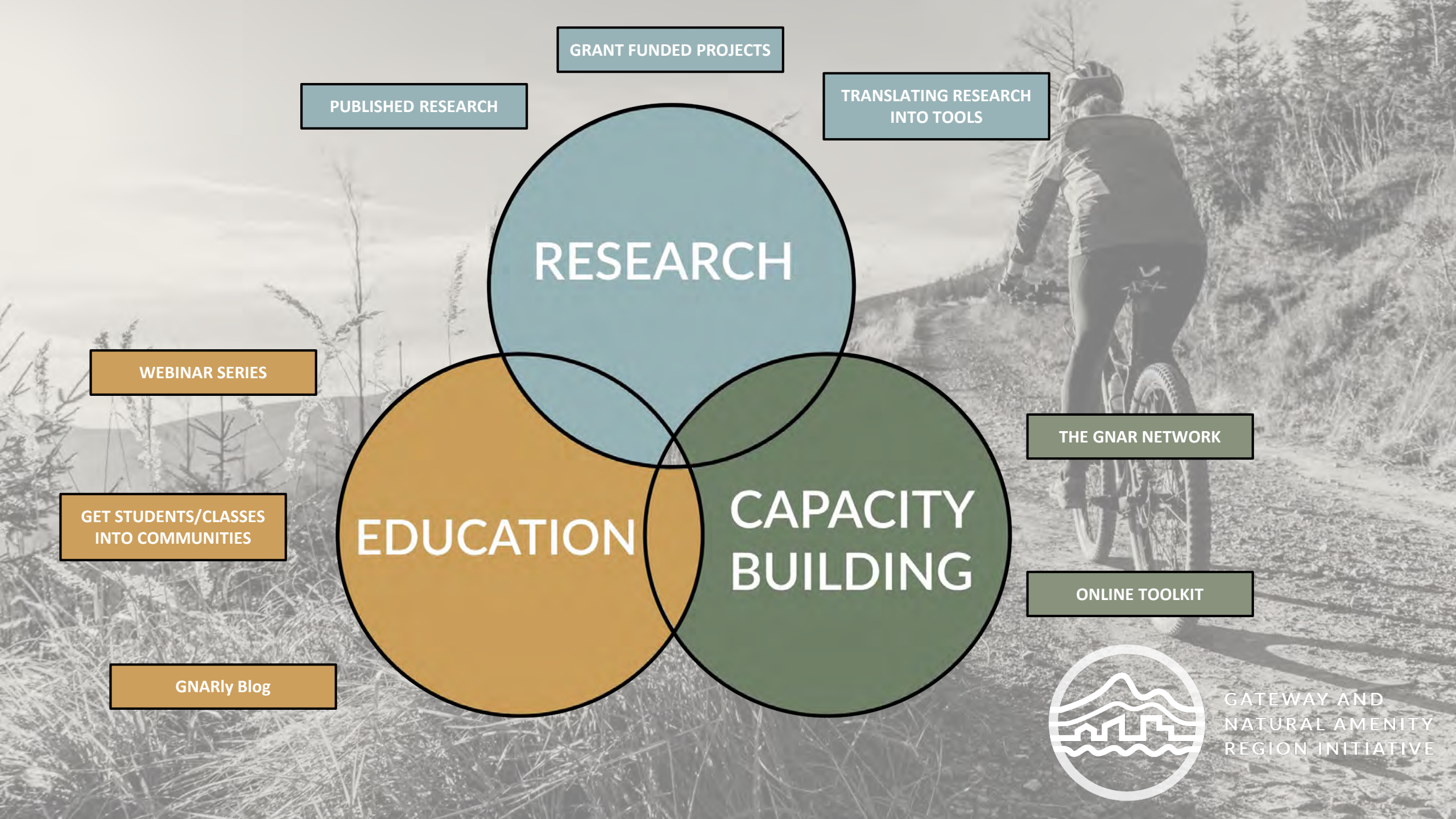
GRANT FUNDED PROJECTS
PUBLISHED RESEARCH
TRANSLATING RESEARCH INTO TOOLS
RESEARCH
WEBINAR SERIES
THE GNAR NETWORK
GET STUDENTS/CLASSES INTO COMMUNITIES
EDUCATION
CAPACITY BUILDING
ONLINE TOOLKIT
GNARly Blog
GATEWAY AND NATURAL AMENITY REGION INITIATIVE

CAPACITY BUILDING

GATEWAY AND
NATURAL AMENITY
REGION INITIATIVE

CAPACITY BUILDING - The GNAR Network

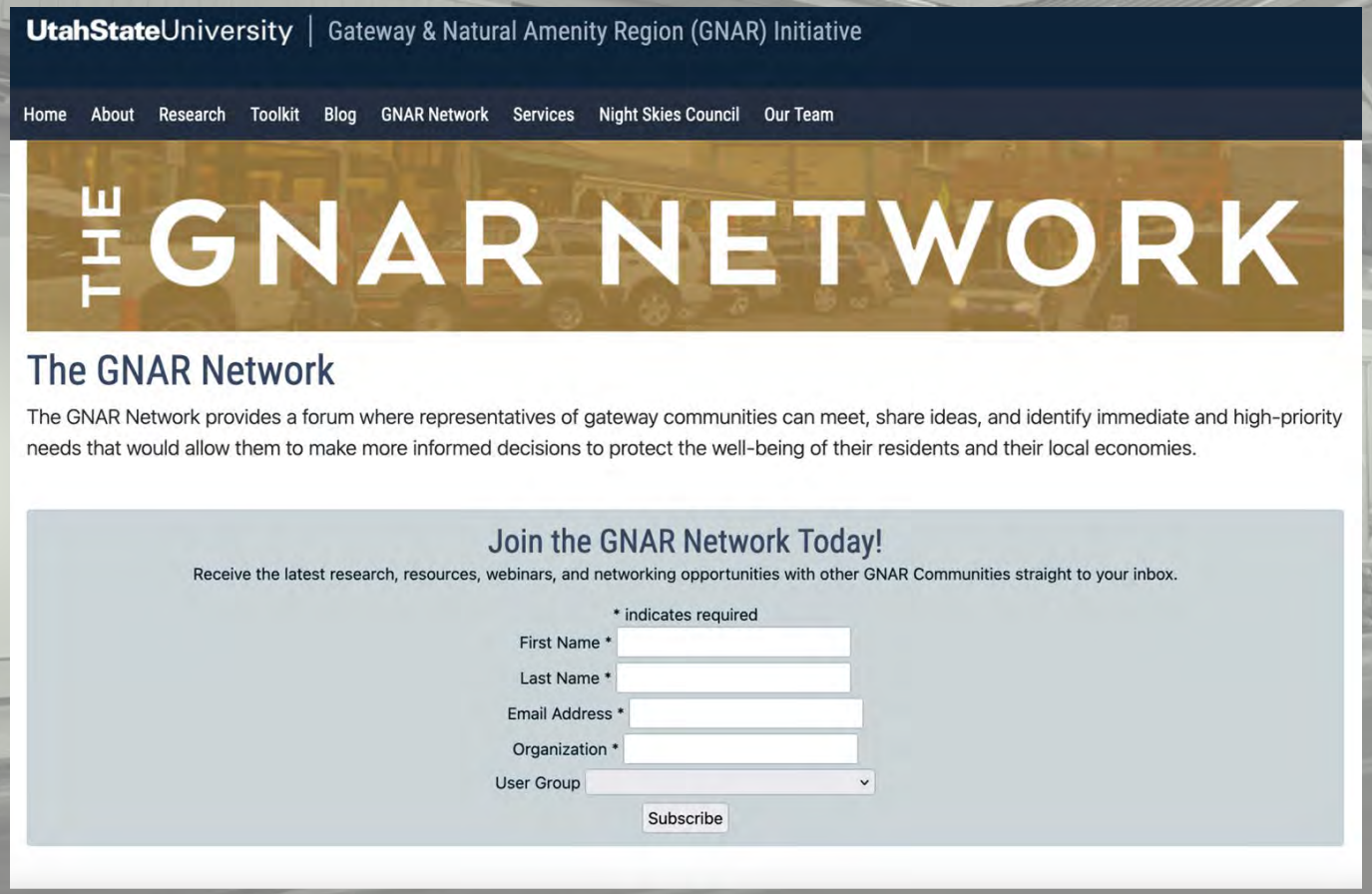

- Peer-to-peer learning through facilitated interactions
- Community based network
- Aiming for meetings 2-4 times a year
- **Join our email list to learn when our peer-to-peer meetings occur: gnar.usu.edu**

GATEWAY AND NATURAL AMENITY REGION INITIATIVE

CAPACITY BUILDING - Online Toolkit

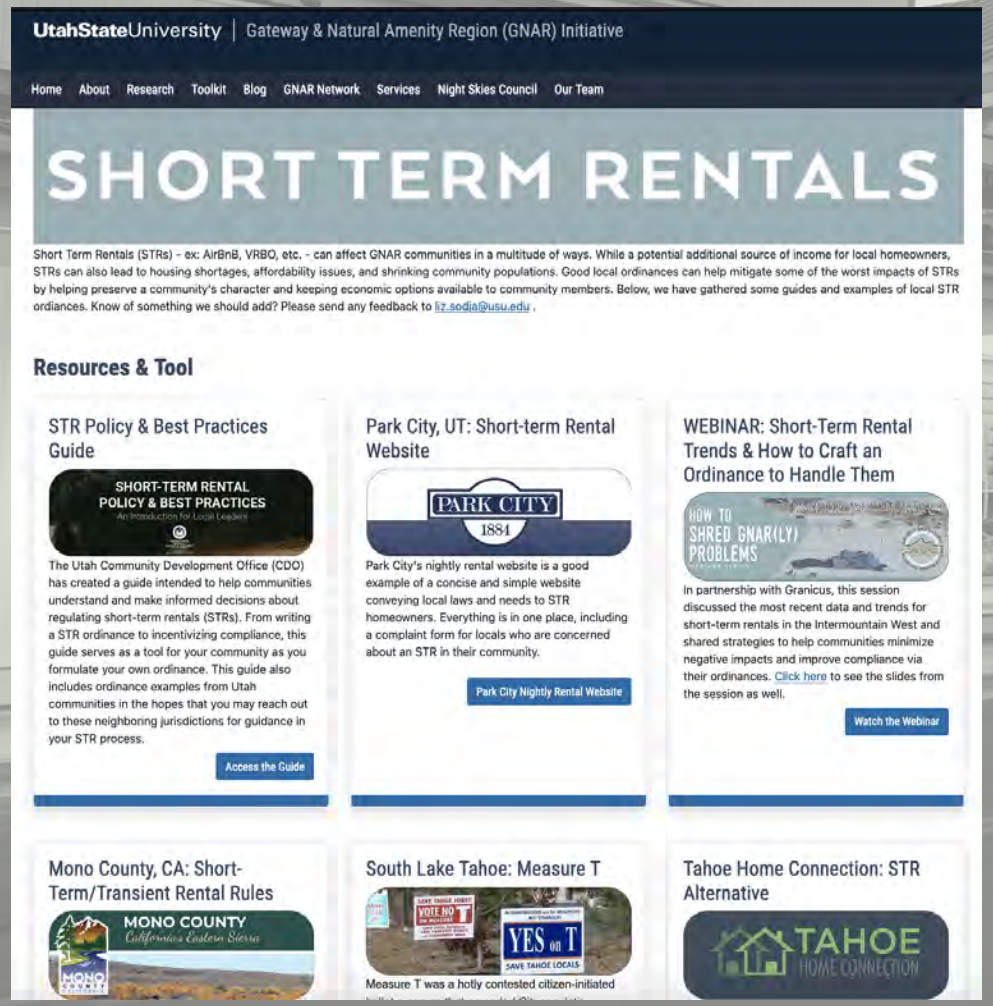

- 11 focus areas,
- Continually building new pages as critical topics and resources come up.
- **Have a resource or topic area you think we could add to our toolkit? Contact liz.sodja@usu.edu**

GATEWAY AND NATURAL AMENITY REGION INITIATIVE

EDUCATION

GATEWAY AND
NATURAL AMENITY
REGION INITIATIVE

EDUCATION - Webinar Series

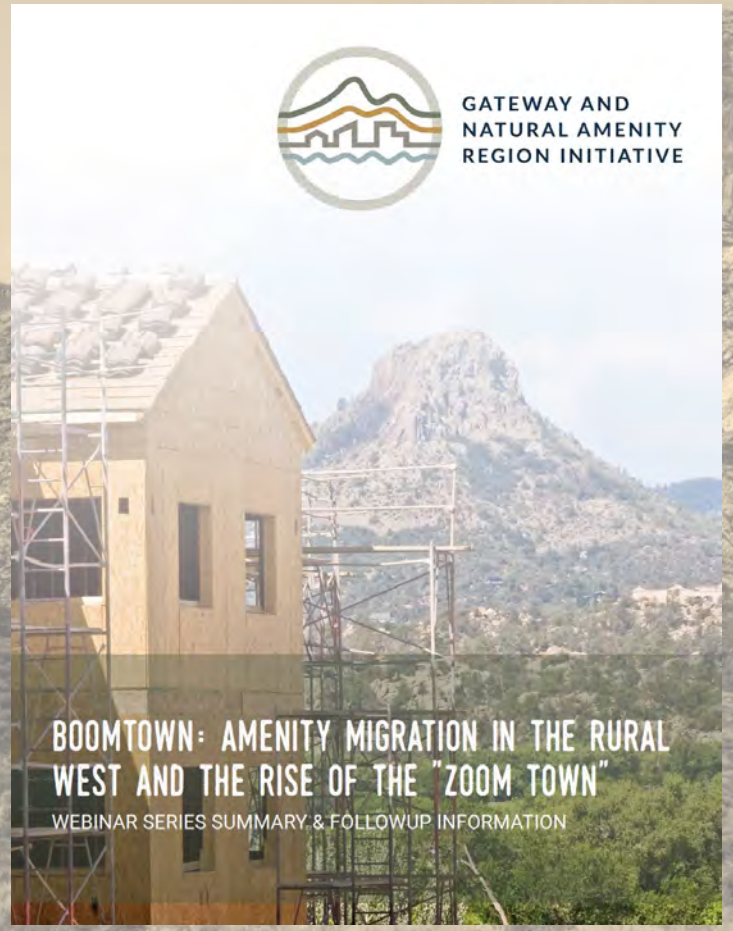

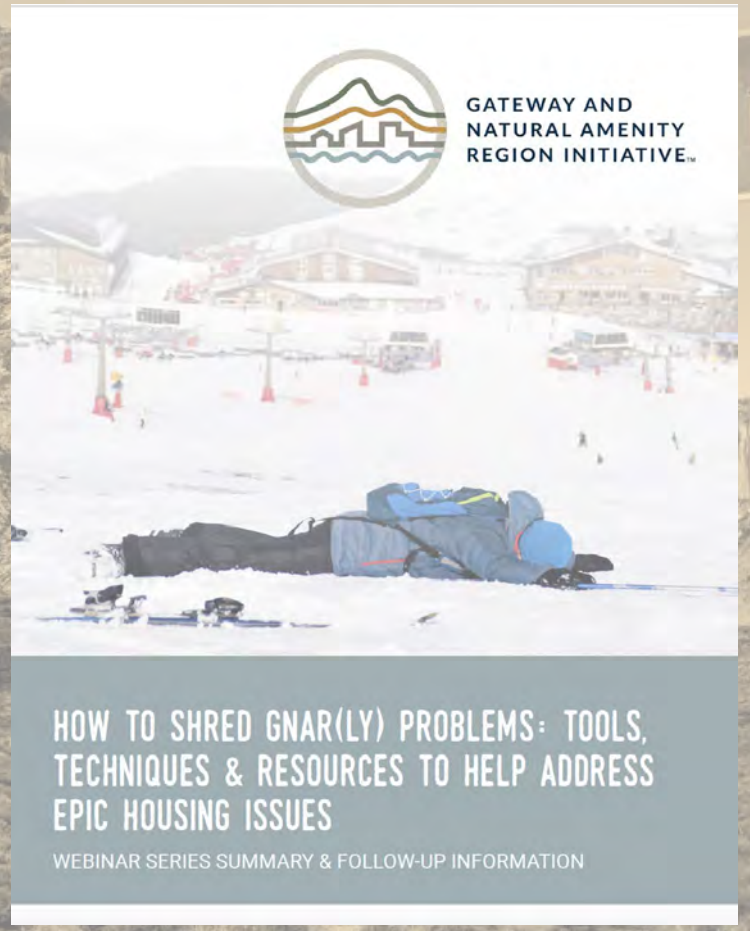

- Two Completed Series
  - Fall 2020: Amenity Migration Trends
  - Spring 2021: Tools to Address Short-Term Rentals and Housing Affordability

GATEWAY AND
NATURAL AMENITY
REGION INITIATIVE

EDUCATION - Webinar Series

https://extension.usu.edu/iort/services/red-emerald-resilience-training-program

- This Year:
  - Red Emerald Resilience Training Program
- Coming fall 2022
  - Planning 101 Webinar Series

GATEWAY AND NATURAL AMENITY REGION INITIATIVE

EDUCATION

- Blogs from practitioners and researchers relating things to communities
- Highlights new resources and research.

- **Has your community done something innovative to address a challenge? Consider writing a blog!**
- **Sign up for our email list to find out when new blog come out!**

GATEWAY AND NATURAL AMENITY REGION INITIATIVE

EDUCATION - Linking Students to Communities

- Spring 2022 - CMP 6280 -GNAR Workshop Course
  - University of Utah Class tying into communities around the west. Example projects include:
    - Water conservation tools research for Springdale, UT
    - Short-term regulation research for Springdale, UT
    - Wildlife conservation ordinances and regulation research for Driggs, ID
    - Planning 101 webinar for Bonner County, ID
    - Water Conservation and Fire Planning Toolkit pages

GATEWAY AND NATURAL AMENITY REGION INITIATIVE

RESEARCH

GATEWAY AND
NATURAL AMENITY
REGION INITIATIVE

RESEARCH

UtahStateUniversity | Gateway & Natural Amenity Region (GNAR) Initiative

Home About Research Toolkit Blog GNAR Network Services Night Skies Council Our Team

GNAR RESEARCH

Planning and Development Challenges in Western Gateway Communities

Small towns and cities outside scenic public lands, national parks, and other natural amenities in the western United States have become popular places to live and visit. While this has created many opportunities for these "gateway communities," it has also been the source of many challenges. For example, as gateway communities mature and develop, they often experience issues surrounding housing affordability, traffic congestion, and impacts on community character and natural resources.

To better understand these challenges and the experience of gateway communities across the west, researchers from the University of Utah and the University of Arizona conducted an assessment of planning and development challenges in western gateway communities in 2018. The study, which was funded by the National Institute for Transportation and Communities, involved in-depth interviews with 33 public officials and a survey of more than 300 public officials in western gateway communities.

Key results of the study are highlighted below and discussed further in the article Planning and Development Challenges in Western Gateway Communities in the Journal of the American Planning Association.

Gateway Communities

- Many Western Gateway Communities Are Increasingly Popular Places to Live and Visit

According to census data, western gateway communities increased their populations by an average of 8.2% between 2013 and 2018, growing faster than rural Mountain West communities and rural places across the nation. Additionally, most of the survey respondents said that their communities were experiencing both increased tourist visitation and part-time or seasonal populations. Many interviewees attributed this growth to their community's proximity to natural amenities. Importantly, not all gateway communities are growing, and some of the communities who responded to the survey reported a decreasing population.

- Western Gateway Communities Value and Identify with Their "Small Town-Ness"

A strong majority of both survey respondents and interviewees reported that their community strongly values and identifies with being a small town. Interviewees also commonly said that growth in population and visitation threaten their community's small town character and can create community tensions around growth and development.

- Housing and Cost of Living Are Key Concerns for Many Gateway Communities

- The study that started it all!
- Funded by the National Institute for Transportation and Communities,
- Assessment of planning and development challenges in western gateway communities in 2018.
- Involved in-depth interviews with 33 public officials and a survey of more than 300 public officials in western gateway communities.

JAPA
Journal of the American Planning Association

GATEWAY AND NATURAL AMENITY REGION INITIATIVE

RESEARCH

- Builds off of the first study
- Funded by the National Institute for Transportation and Communities,
- Study on interconnected housing, transportation, and land use issues in western gateway communities/regions.
- Aims to develop tools, guidelines, and planning and policy recommendations to assist gateway communities in addressing interconnected housing, transportation, and land use concerns.

GATEWAY AND NATURAL AMENITY REGION INITIATIVE

RESEARCH

- **Future opportunities for involvement:**
  - **Partnering to develop a library of community case studies**
  - **Sponsor a case study within your own community**

GATEWAY AND
NATURAL AMENITY
REGION INITIATIVE

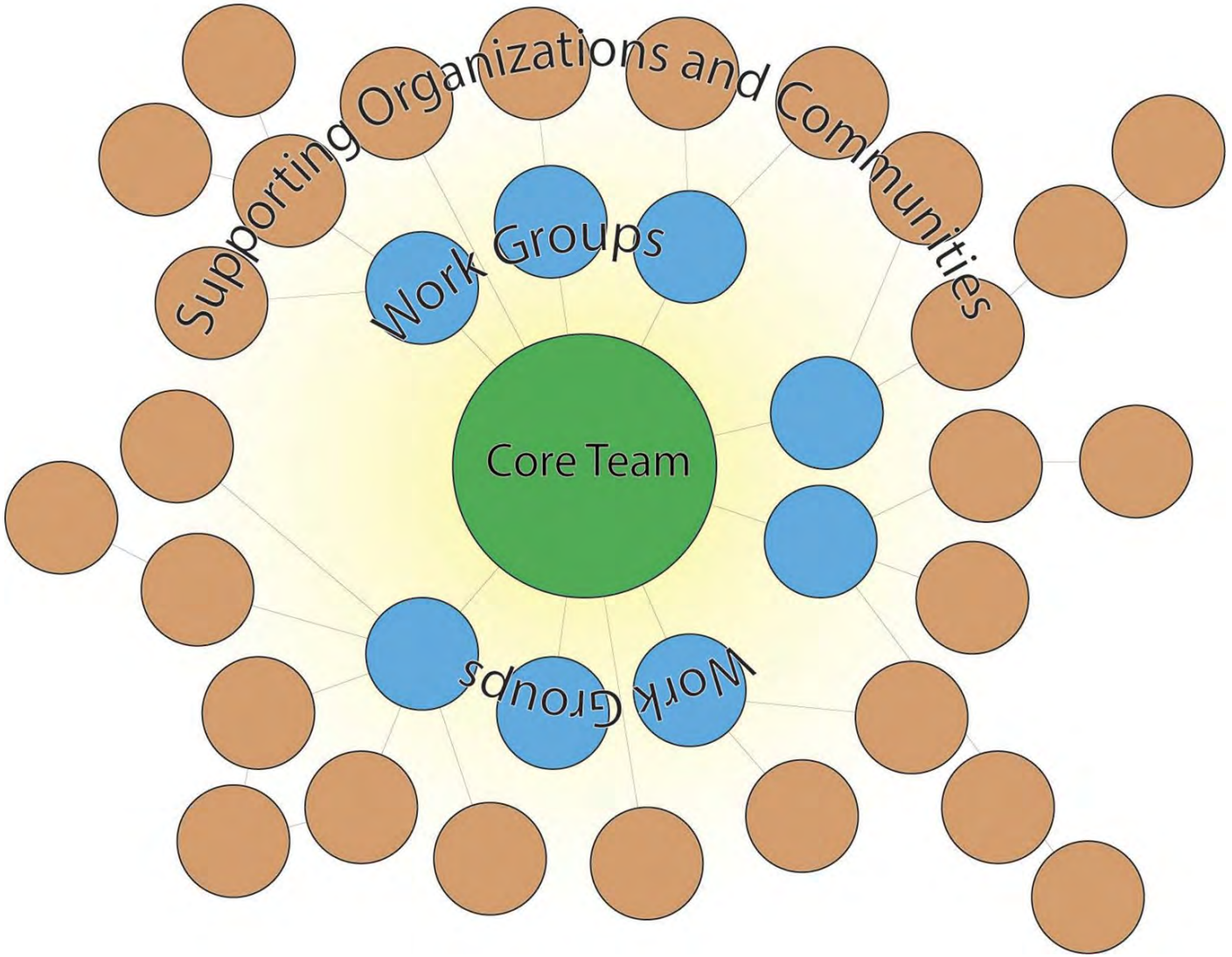

Hub

Interdisciplinary

Regional Scale

GATEWAY AND
NATURAL AMENITY
REGION INITIATIVE

GNAR.usu.edu

How can we help each other?

Scan the code to sign up for our email list!

GATEWAY AND
NATURAL AMENITY
REGION INITIATIVE